



UNVERIFIED NOMINATIONS

BC Big Tree Registry

March 2024

Contents

INTRODUCTION.....	2
UNVERIFIED NOMINATIONS	2
2023 - coastal Douglas-fir #1372 – “The Englishman” Englishman River PP	2
2023 - redcedar # 1328 – “Mike’s Giant” Lynn Valley	2
2023 - western redcedar # 1329 – “Joe’s Giant” Lynn Valley	3
2023 - western redcedar # 1330 – “Cyclops” Lynn Valley	3
2023 – coastal Douglas-fir # 1331 – Clear Creek Campground “Sasquatch” Cultus Lake	3
2022 - seaside juniper # 1114 – Yellow Point	4
2022 - coastal Douglas-fir # 1164 – Dakota FSR	4
2022 - red alder # 1168 – Willow Point “Willow Giant”	4
2022 - red alder # 1169 – Willow Point	5
2022 - bigleaf maple # 1170 – Willow Point	5
2022 - black cottonwood # 1171 – Quinsam R., Elk Falls PP	5
2022 - Sitka spruce # 1173 – Quinsam R., Elk Falls PP	6
2019 - Pacific yew #unassigned – Grin 'n Holler Mountain Bike Trail	6
2018 - western redcedar #445 – N of Brookes Pen.	6
2018 - bigleaf maple #446 – Viewcrest Farms	6
2019 - coastal Douglas-fir #unassigned – North Sooke	7
2019 - western redcedar #449 – Raft Cove PP	7
2018 - western redcedar #445 – coast north of Brookes Peninsula	7
2014 - Pacific dogwood #389 – 1395 Fisher Rd	7
2014 - coastal Douglas-fir #407 – Head of Veitch Creek	8
2014 - coastal Douglas-fir #408 – Sooke Hills	8
2014 - yellow-cedar #395 – Port McNeill	9
2014 - western redcedar #397 – Blind Channel	9
2014 - western redcedar #334 – St. Ines Island	9
2014 - western redcedar #335 – Battle Brook, Incomappleaux River, Columbia River Basin	9

INTRODUCTION

The BC BigTree Registry is looking for measurement verifiers in a variety of locations across BC. Some trees are an easy hike from a paved road, others are more difficult to reach requiring boats, forging creeks, or multiday wilderness trips. If you are interested in visiting any of these trees, please download the Field Package detailing the measurement guidelines and contact the Registrar for more detailed requirements and additional location notes or contact information.

UNVERIFIED NOMINATIONS

**2023 - coastal Douglas-fir #1372 –
“The Englishman” Englishman River
PP**

49.295656 -124.264951

dbh: 2.39

Nearest town: Parksville
Nominator: Sebastain Lamb
Nomination date: 7/11/2023



**2023 - redcedar # 1328 – “Mike’s
Giant” Lynn Valley**

-123.039700 49.407740

Nearest town: North Vancouver
Nominator: Michael Warner
Nomination date: 3/14/2023

Detailed access notes are available.



**2023 - western redcedar # 1329 –
“Joe's Giant” Lynn Valley**

-123.042420 49.404790

Nearest town: North Vancouver
Nominator: Michael Warner
Nomination date: 3/14/2023

Detailed access notes are available.



**2023 - western redcedar # 1330 –
“Cyclops” Lynn Valley**

-123.043430 49.403480

Nearest town: North Vancouver
Nominator: Michael Warner
Nomination date: 3/19/2023

Detailed access notes are available.



**2023 – coastal Douglas-fir # 1331 –
Clear Creek Campground
“Sasquatch” Cultus Lake**

-121.977820 49.042210

Nearest town: Cultus Lake
Nominator: Michael Warner
Nomination date: 4/4/2023



**2022 - seaside juniper # 1114 –
Yellow Point**

49.033906 -123.757250

dbh: 0.97

Nearest town: Ladysmith
Nominator: Aidan Whiteley
Nomination date: 3/7/2022

Verifier: **UNVERIFIED**

Contact Stuz'uminus Lands &
Resource Coordinator for
permission (250) 245-7155



**2022 - coastal Douglas-fir # 1164 –
Dakota FSR**

49.502778 -123.521667

ht: 72.0, dbh: 2.70

Nearest town: Gibsons
Nominator: Mike Cronk
Nomination date:

Detailed access notes are available.



**2022 - red alder # 1168 – Willow
Point "Willow Giant"**

49.965014 -125.210804

ht: 10, dbh: 1.52

Nearest town: Campbell River
Nominator: Jarratt Hunter
Nomination date: 7/13/2022



2022 - red alder # 1169 – Willow Point


49.964553 -125.211277

ht: 19.2, dbh: 0.91

Nearest town: Campbell River

Nominator: Jarratt Hunter

Nomination date: 7/13/2022



2022 - bigleaf maple # 1170 – Willow Point

49.962810 -125.212988

ht: 28.6, dbh: 1.56

Nearest town: Campbell River

Nominator: Jarratt Hunter

Nomination date: 7/13/2022



2022 - black cottonwood # 1171 – Quinsam R., Elk Falls PP

50.030583 -125.295761

dbh: 1.66

Nearest town: Campbell River

Nominator: Jarratt Hunter

Nomination date: 9/19/2022



**2022 - Sitka spruce # 1173 –
Quinsam R., Elk Falls PP**

50.029422 -125.301147

dbh: 2.00

Nearest town: Campbell River

Nominator: Jarratt Hunter

Nomination date: 9/19/2022



**2019 - Pacific yew #unassigned –
Grin 'n Holler Mountain Bike
Trail**

49.829722 -123.1366667

ht 13.5, dbh 0.44, crown 4.5

Nearest Town: Squamish

Nominator: Barry Wood

Nomination date: 9/3/2019



**2018 - western redcedar #445 – N
of Brookes Pen.**

DBH: 7.00

No photo

Lat: 50.252230 , Long: -127.745780, 10-30m

Access via forest service road ID: .

New roads go down to within

~100m of the coast. R04405 H49

Nearest Town: Port Alice

**2018 - bigleaf maple #446 –
Viewcrest Farms**

Nearest Town: Mission

Nominator: Helmut Straner

Nomination date: Sept 2018

No photo

Lat: 49.158100891, Long: -122.3433395, 49m

Owner contact info can be
provided.

**2019 - coastal Douglas-fir
#unassigned – North Sooke**

Nearest Town: Sooke
Nominator: Anonymous
Date: August 12, 2019
Nominator measurements: dbh 1.85
m

Owner contact info can be
provided.



**2019 - western redcedar #449 –
Raft Cove PP**

50.580833 -128.228611

DBH: 3.93m


Nearest Town: Holberg
Nominator: Ariane Benedek
Nomination date: 2/15/2019
Nominator access notes: Raft Cove
PP parking lot. Walk trail to beach.
Walk to Macjack River. Tree is
directly across river from the tent
sites. Approx. 100 meters off beach.



**2018 - western redcedar #445 –
coast north of Brookes Peninsula**

-127.74578 50.25
Circ: 22 m estimate

Nearest Town: Port Alice
Nominator: anonymous **Nomination
date:** June 2018
Access notes: via forest service road
ID: New roads go down to within
~100m of the coast. R04405 H49.
Another western redcedar (in better
health) of similar size found within
20m.
Ownership: Federal land, Timber
Supply Area, Lemare Lake Logging
operations, <http://lemare.ca/>



2014 - Pacific dogwood #389 – 1395

Fisher Rd

No photo

Nearest Town: Cobble Hill

Nomination date: Oct 14 2014

Contact information can be provided.

2014 - coastal Douglas-fir #407 – Head of Veitch Creek

Lat: 48.45630 (tree#390: 48.456117),

Long: -123.60920 (tree#390: -123.609133),

Ht: 85m (tree#390: 52 m), **Circ:** 7.7m (tree#390: 7.35m), **Crown sp:** 25m

Might be same as #390?

The GPS and circ. similar but the ht differs. #390 is noted to have a broken top, while #407 not.

Location: Head of Veitch Creek, W of Mt Braden, Sooke Hills, nr Victoria, BC (tree#390: Sooke Hills)

Nearest Town: Metchosin

Elev: 85m (tree#390: 52m) **Datum:** NAD83

Nominator: **ANONYMOUS!**

Nomination date: Oct 29 2014



2014 - coastal Douglas-fir #408 – Sooke Hills

48.44900 -123.58810

Elev: 63 m, **Datum:** NAD83

Ht: 63 m, **Circ:** 7.2m, **Crown:** 15m

Location: Sooke Hills


Nearest Town: Sooke

Nominator: **ANONYMOUS!**

Nomination date: Oct 29 2014

Nominator access notes: Located next to road that girdles N, NE and E sides of Mt Braden, in Sooke Water Catchment area.

Ownership: Municipal/city land:
This tree is within the Sooke Water Catchment area.



2014 - yellow-cedar #395 – Port McNeill

BOAT ACCESS

50.849734 -126.286865

Circ: 14.63m

Location: Lane Bay

Nearest Town: Port McNeill

Nominator: Cory Lopez

Nomination date: 16/10/2014

Access notes: Large burls multi tops slightly in shore of lane bay up tribune channel. Take a boat up tribune channel to lane bay. lacey falls. Salmon farm can direct u to lane bay. Two minute walk

measurement date: 05/06/2013



2014 - western redcedar #397 – Blind Channel

BOAT ACCESS

Circ. 11.28m estimate

Location: Blind Channel Resort

Nearest Town: none

Nominator: Ralph Olds, Armstrong BC,

Nomination date: 17/10/2014



2014 - western redcedar #334 – St. Ines Island

DBH: 4.95

No photo

Location: St. Ines Island

Nearest Town: Ucluelet

Nominators: Thomas Steinburn,
Marla Degner

2014 - western redcedar #335 – Battle Brook, Incomappleaux River, Columbia River Basin

DBH: 3.92

No photo

Location: Battle Brook

Nearest Town: Castlegar

Nominators: Gary Diers
